

State of Wyoming Corner Record

(In compliance with the *CORNER PERPETUATION AND FILING ACT*, Wyoming Statutes, 1997, Section 33-29-140, et. seq., and the Rules and Regulations of the Board of Registration for Professional Engineers and Professional Land Surveyors)

Reverse side of this form may be used if more space is needed.

Record of original survey and citation of source of historical information (if corner is lost or obliterated). Description of corner monumentation evidence found and/or monument and accessories established to perpetuate the location of this corner. Sketch of relative location of monument, accessories, and reference points with course and distance to adjacent corner(s) (if determined in this survey). Method and rationale for reestablishment of lost or obliterated corner.

G.L.O. Record: J. Wesley Hammond, U.S. Deputy Surveyor, July 28, 1872.
80.00 Chains Set sand stone 20 x 12 x 3 for corner to sections 7, 8, 17, 18,

Subsequent Record: Laramie County Road Records, County Field Book No. 7, Page 27, circa October 1, 1909, indicates the road was surveyed and notes "Set two stone CR.....corner good"

Laramie County Road Records, County Field Book No. 41, Page 2, circa July 15, 1930, indicates "Set WCCR 56.4' 45° SE & SW"

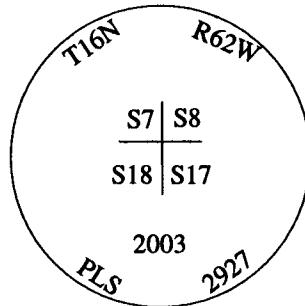
Certified Land Corner Recordation form filed Feb. 21, 1986, by Mr. Jeffrey D. Youngquist, R.L.S. 3515 states setting a No. 4 rebar 4" below road surface that was set for the corner reestablished on the centerline of asphalt road and fenced R.O.W.'s and 40.00 feet east of corner of fence to West.

Found: 5" x 4" x 6" out of ground, pink colored granite stone marked "WCCR" on north face and a 8" x 4" x 4" out of ground, grey colored granite stone marked "WCCR" on northwest face.

Set: Set a No. 5 x 24" rebar with 2 1/2" diameter aluminum cap, marked as noted below, flush to the asphalt surface of Laramie County Road No. 149 at 56.4 ft. from each stone. The No. 4 rebar noted above is 17.75' north of the true corner and was not accepted, due to being inconsistent with the original and subsequent records and accepted corners and long time fences north and south.

See back of this sheet for measurements to other found and or set and accepted corners in the area.

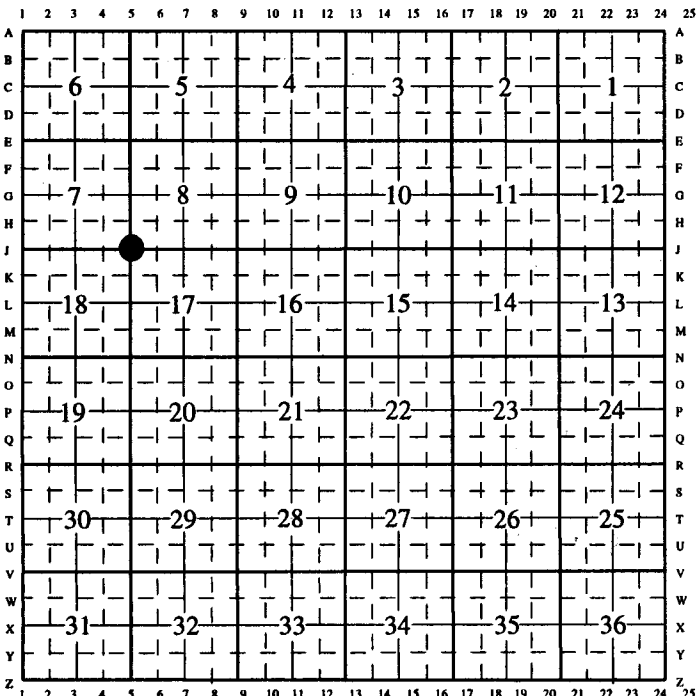
Aluminum Cap Markings



Date of Field Work: February 13, 2003

Office Reference: Burns North 26109

CROSS INDEX DIAGRAM




Firm/Agency, Address

Paul A. Reid, PLS
1533 Pinion Drive
Cheyenne WY
Phone (307) 637-3400

This corner record was prepared by me or under my direction and supervision.

SEAL & SIGNATURE



Corner Name: Northwest Corner Section: 17 T.16 N., R. 62 W., 6th P.M., Cross-Index No.: J-5
SBRPEPLS/PLSW: MARCH 1994/97

T.17N, R.62W, 6th P.M. 2 1/4" DRAGS CAP
 "PLS 292T" S.31 S.32
 N 89° 45' 34" E
 1200.28' 1300.42'
 2 1/2" A. CAP 2 1/2" A. CAP
 "PLS 292T" "PLS 292T"

T.16N, R.62W, 6th P.M.
 N 0° 25' 24" W 2652.79'
 S.6 S.5
 2 1/2" A. CAP
 "PLS 292T"
 N 0° 11' 27" W 2645.14'
 S.6 S.5
 S.7 S.8 2 1/2" A. CAP
 "PLS 292T"

N 0° 16' 59" W 5278.46'
 S.7 S.8
 S.18 S.17 2 1/2" A. CAP
 "PLS 292T"

N 0° 14' 45" W 5266.71'
 S.18 S.17
 S.19 S.20 2 1/2" A. CAP
 "PLS 292T"

*Bearings are grid and based upon the Wyoming
 East Zone NAD 83. Geodetic bearings can
 be derived by applying -0° 52' 21" to the bearing.*